



**Engineering Services' Report to the Ordinary Meeting of
Bogan Shire Council held on 27 April 2017**

REPORT TO THE ORDINARY MEETING OF COUNCIL – ENGINEERING SERVICES

Mayor and Councillors

I submit the following report for consideration:-

1 OPERATIONAL REPORT

1.1 Civil Works

Work undertaken during the reporting period of the 13th March 2017 to the 14th April 2017 consisted of the following:-

- Continuing construction of a concrete cycleway near Rotary Park.
- Completing earthworks for the concrete slab for new Larkin Oval change rooms.
- Completing repairs to the fence at the Nyngan Tennis Courts.
- Repairs to paving in the Pangee Street CBD.
- Completing works associated with the relocation of the sewer dump point to Flood Memorial Rest Area in Nymagee Street.
- Completing footpath maintenance in Cobar Street.
- Completing maintenance at the Engineering Offices in Nymagee Street.
- Assisted with the installation of signs at the Nyngan showground.
- Assisted with the repairs to Larkin Oval lighting.
- Completing repairs at the Nyngan showground.

1.2 Community Facilities

Work undertaken by Council's Community Facilities during this reporting period consisted of the following:-

- Preparation and clean up for the Smalls Schools Week at the showground
- Preparation and clean up after the Nyngan Easter Challenge.
- Mowing and maintenance of ovals and reserves.
- Preparation of the Nyngan Racecourse for the Anzac Day Races.
- Cleaning of town facilities.
- Cleaning and sweeping of the Nyngan CBD.
- Preparing for private functions.
- Cleaning and maintenance of town streets and nature strips.
- Cleaning of town streets gutters and culverts.



**Engineering Services' Report to the Ordinary Meeting of
Bogan Shire Council held on 27 April 2017**

- Digging and backfilling of graves.
- Preparation of the Hermidale Sports Ground for the Easter Gymkhana.

1.3 Roads

The work undertaken during this reporting period by Works Crews consisted of the following:-

No.	Name	Comments
7514	Cockies Road	Shoulder grading for reseals commenced.
33	Wye's Road	Maintenance grading commenced.
92	Colane Road	Re sheeting commenced.
77	Tubbavilla Road	Re sheeting continuing.
98	Elmore Road	Maintenance grading commenced.
78	Okeh Road	Re sheeting commenced.
17	Booramugga Road	Maintenance grading completed.
41	Shannonvale Road	Maintenance grading completed.
10	Pangee Road	Re sheeting commenced.
22	Moonagee Road	Flood Damage repairs commenced.
MR 424	Monkey Bridge Road	Maintenance grading continuing.
40	Plummer's Road	Maintenance grading continuing.
77	Tubbavilla Road	Maintenance grading continuing.
	Regional and Rural Roads	Roadside slashing continuing.



**Engineering Services' Report to the Ordinary Meeting of
Bogan Shire Council held on 27 April 2017**

The Jet Patcher completed work on the following roads during this reporting period:-

- Nyngan town streets
- Buckiinguy Road
- Tottenham Road
- Mitchell Highway
- Barrier Highway
- Arthur Hall VC Way

The works program for the remainder of April and the beginning of May includes but is not limited to the following works:-

- Completing stage 3 of the Rotary Park Cycleway.
- Completing construction of the new dressing sheds at Larkin Oval.
- Completing the re-sheeting of the following roads Monkey Bridge Road, and Merryanbone Road.
- Resealing a total of 4kms on Cockies and Colane Roads.
- Commencing heavy patching of flood damaged sections of Hermidale Nymagee Road and Tottenham Road.
- Commencing the rehabilitation of 1.9km of the Mitchell Highway near the property of Adavale Highway.
- Rehabilitation and sealing of 2km of Colane Road.
- Shoulder grading on the Mitchell Highway at Coolabah.

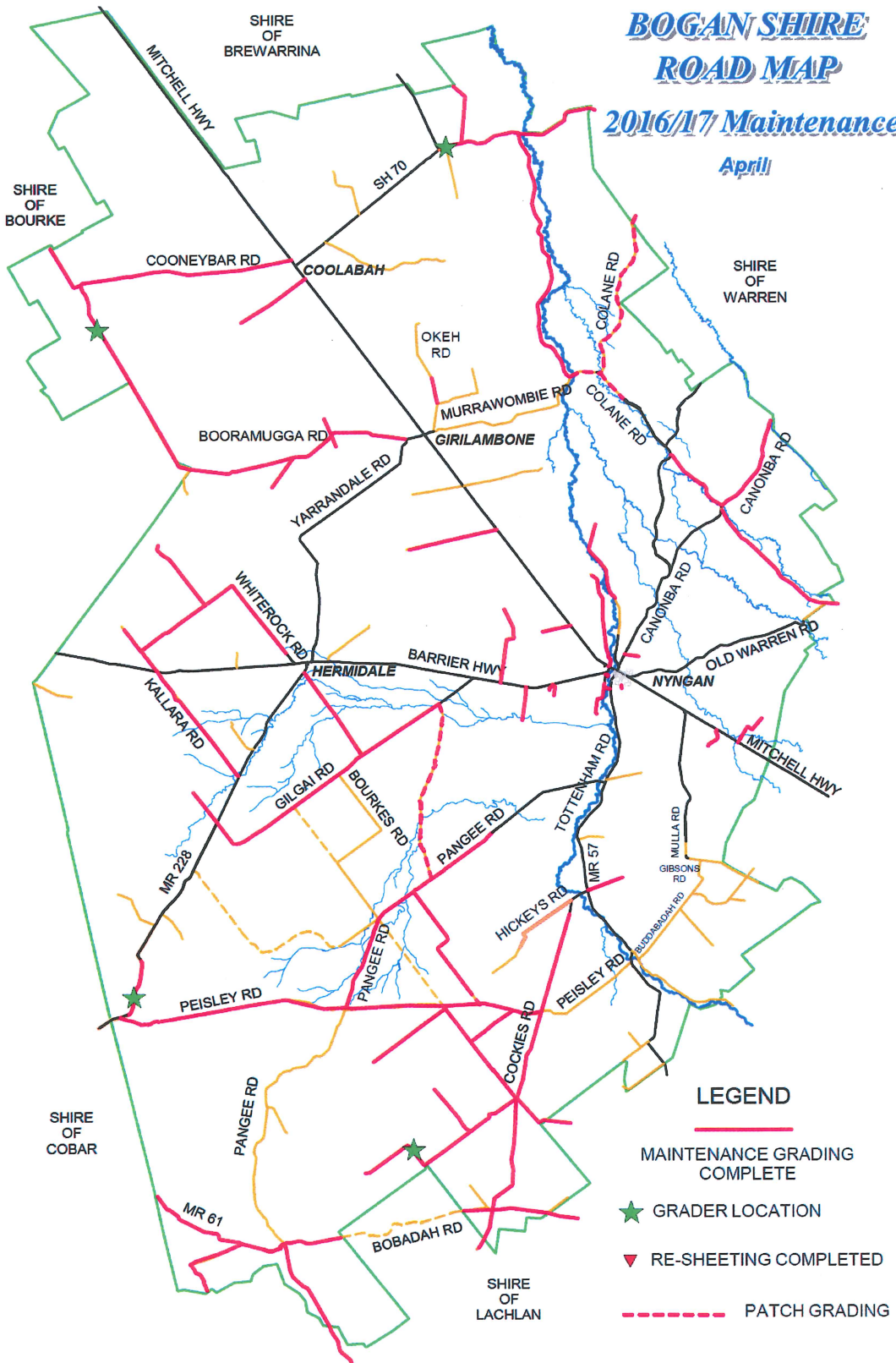
1.4 Recommendation

That the Operational Report for the reporting period 13 March 2017 to the 14 April 2017 be received and noted.



Engineering Services' Report to the Ordinary Meeting of
Bogan Shire Council held on 27 April 2017

BOGAN SHIRE
ROAD MAP
2016/17 Maintenance
April





**Engineering Services' Report to the Ordinary Meeting of
Bogan Shire Council held on 27 April 2017**

2 PROPOSED CROWN ROAD CLOSURES

Summary:-

The purpose of this report is for Council to consider the proposed road closings under consideration by the Minister for Lands and Forestry.

2.1 Introduction

The purpose of this report is for Council to consider the proposed road closings being considered by the Minister for Lands and Forestry.

2.2 Background

The Department of Industry – Lands has written to Council to consider various road closures.

2.3 Discussion

Diagrams of proposed road closures are attached with the following reference numbers:-

Account	581192 (17/02422)
Account	581155 (17/02406)
Account	581107 (17/02451)
Account	581125 (17/02401)
Account	580595 (17/02145)



Engineering Services' Report to the Ordinary Meeting of
Bogan Shire Council held on 27 April 2017

Hi,

RE: PROPOSED ROAD CLOSINGS

ACCOUNT	581192 (17/02422)
PARISH	Mullah, Bebri, Hermitage Plains
COUNTY	Flinders
SHIRE	Bogan

The Minister for Lands and Forestry proposes to consider the closing of the roads as indicated by black hatch on orange fill, orange, yellow or black hatch on yellow fill on the attached diagram.

The proposal will be advertised in the Nyngan Observer on 29th March 2017 and a copy of the advertisement is attached for your information.

Would you please consider whether your Department/Authority has any interests which may be affected by the closing of the roads?

If a reply is not received within the specified 28 day period it will be assumed that you have no objections to the proposal.

Should your Department/Authority require additional time in which to consider its position in the matter, please advise this office in that regard within the 28 day period.

Enquiries in relation to this matter can be directed to Emma Robinson, who can be contacted on 02 4920 5093 or via email at emma.robinson@crowmland.nsw.gov.au.

Yours faithfully

Emma

Emma Robinson | Business Services Officer, Crown Lands
Department of Industry - Lands | Business Centre
Level 3 | 437 Hunter St Newcastle NSW 2300
Postal: PO Box 2215, Dangar NSW 2309
Direct: T: (02) 49205093 | F: 02 4925 3517 | E: emma.robinson@crowmland.nsw.gov.au
W: <http://www.crowmland.nsw.gov.au> | www.industry.nsw.gov.au

****PLEASE NOTE THAT MY EMAIL ADDRESS HAD CHANGED – PLEASE UPDATE IN YOUR ADDRESS BOOK TO emma.robinson@crowmland.nsw.gov.au****



Engineering Services' Report to the Ordinary Meeting of
Bogan Shire Council held on 27 April 2017

**Proposed Road Closing Section 35
Roads Act 1993 and Notice of Intention
to Sell Crown Lands Section 34(3)
Crown Lands Act 1989**

In pursuance of the provisions of the *Roads Act 1993*, notice is hereby given that the Minister for Lands and Forestry proposes to consider closing the public roads listed in Schedule 1.

Schedule 1:

- Crown and Shared Crown/Council Roads at Hermidale, within and adjoining the property of Wonga, 1400 Hermidale Nymagee Road. (Cluster 581107, File Ref: 17/02451)
- Roads at Hermidale, within and adjoining the property of Belmore, 3900 Barrier Highway. (Cluster 581125, File Ref: 17/02401)
- Roads at Nyngan, within and adjoining the property of Nirranda, being Lot 3 DP751337. (Cluster 581155, File Ref: 17/02406)
- Roads at Hermidale, within and adjoining the properties of Gilgai 3931 Gilgai Road, and Wainui 4021 Gilgai Road. (Cluster 581192, File Ref: 17/02422)

All interested persons are hereby invited to make submissions concerning the proposal to Department of Industry - Lands, PO Box 2215, DANGAR NSW 2309 within twenty-eight (28) days of the date of this advertisement. Please note that under the provisions of the *Government Information (Public Access) Act*, such submissions may be referred to third parties (such as council or the closure applicant) for consideration.

In the event of closing of the road proving to be unobjectionable it is further notified that, on a date not less than fourteen (14) days after the date of notification in the Government Gazette of the closing of such roads, consideration may be given to the sale/vesting of the included area of Crown Land under the *Crown Lands Act 1989*.

For the Manager, Business Centre Newcastle

A05930

For more information: Visit our website on www.crownland.nsw.gov.au or contact Emma Robinson on (02) 4920 5093 or at emma.robinson@crownland.nsw.gov.au (quote the file reference above)




**Engineering Services' Report to the Ordinary Meeting of
Bogan Shire Council held on 27 April 2017**

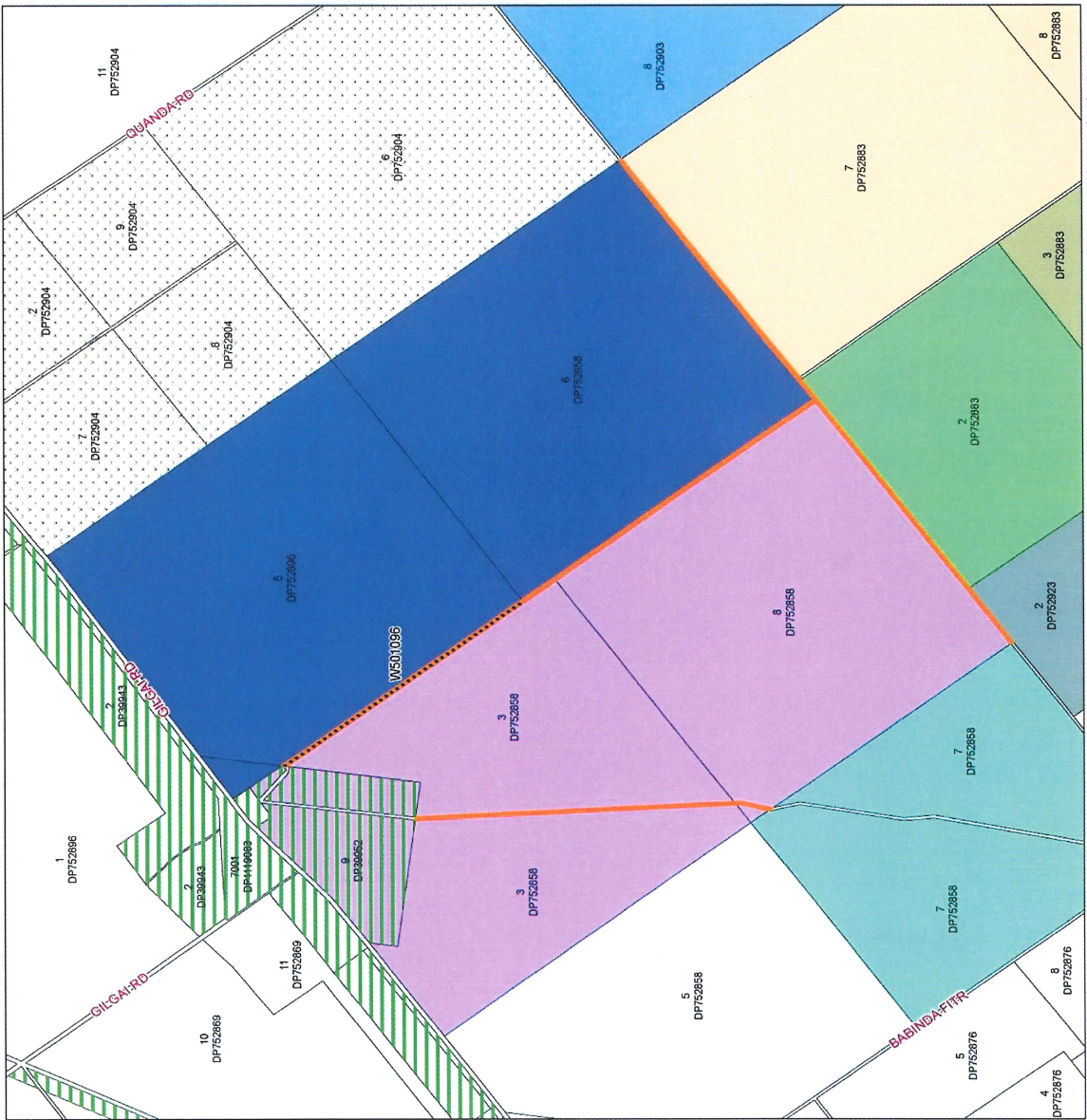
Proposed Closure of Public Roads
Cluster 581192

LGA: BOGAN
LOCALITY: HERMIDALE, PANGEE
PARISH: MULLAH, BEBRI, HERMITAGE PLAINS
COUNTY: FLINDERS

Legend	
	TERRANCE JAMES TREMAIN
	JOHN BOYCE CHAMBERLAN
	JOHN MICHAEL DOWLING CHRISTOPHER JAMES DOWLING TERENCE JOSEPH DOWLING ANTHONY CLEMENT DOWLING DANIEL THOMAS DOWLING
	LOUIS ANTHONY BONANNO
	PHILIP JOHN MILES ASHLEA JAYNE MILES
	ROWAN JOHN GLOVER
	VIVIAN OLIVE CROMACK MARGARET ANN CROMACK
	JASON MATTHEW KLANTE DIANNE MARIE ROSS
	CROWN ROADS UNDER APPLICATION & PROPOSED FOR CLOSURE
	CROWN ROADS NO APPLICATION & PROPOSED FOR CLOSURE
	NATIONAL PARK
	CROWN LAND



Case Officer: EROBINSON Date: 14/03/2017 File ref: 17/02422



Disclaimer: The information contained in this map has been provided in good faith. Whilst all effort has been made to ensure the accuracy and completeness of this information, the data provided is taken, to responsibility for errors or omissions, nor any loss or damage that may result from the use of this information.



**Engineering Services' Report to the Ordinary Meeting of
Bogan Shire Council held on 27 April 2017**

Dear Sir/Madam,

RE: PROPOSED ROAD CLOSINGS

ACCOUNT	581155 (17/02406)
PARISH	Nirranda, Caro
COUNTY	Canbelego
SHIRE	Bogan

The Minister for Lands and Forestry proposes to consider the closing of the roads as indicated by black hatch on orange fill, orange, yellow or black hatch on yellow fill on the attached diagram.

The proposal will be advertised in the Nyngan Observer on 29th March 2017 and a copy of the advertisement is attached for your information.

Would you please consider whether your Department/Authority has any interests which may be affected by the closing of the roads?

If a reply is not received within the specified 28 day period it will be assumed that you have no objections to the proposal.

Should your Department/Authority require additional time in which to consider its position in the matter, please advise this office in that regard within the 28 day period.

Enquiries in relation to this matter can be directed to Emma Robinson, who can be contacted on 02 4920 5093 or via email at emma.robinson@crowland.nsw.gov.au.

Yours faithfully

Emma

Emma Robinson | Business Services Officer, Crown Lands
Department of Industry - Lands | Business Centre
Level 3 | 437 Hunter St Newcastle NSW 2300
Postal: PO Box 2215, Dangar NSW 2309
Direct: T: (02) 49205093 | F: 02 4925 3517 | E: emma.robinson@crowland.nsw.gov.au
W: <http://www.crowland.nsw.gov.au> | www.industry.nsw.gov.au

****PLEASE NOTE THAT MY EMAIL ADDRESS HAD CHANGED – PLEASE UPDATE IN YOUR ADDRESS BOOK TO emma.robinson@crowland.nsw.gov.au****

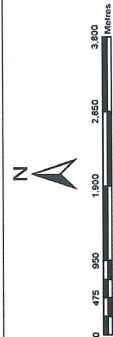
Engineering Services' Report to the Ordinary Meeting of Bogan Shire Council held on 27 April 2017

Proposed Closure of Public Roads Cluster 581155

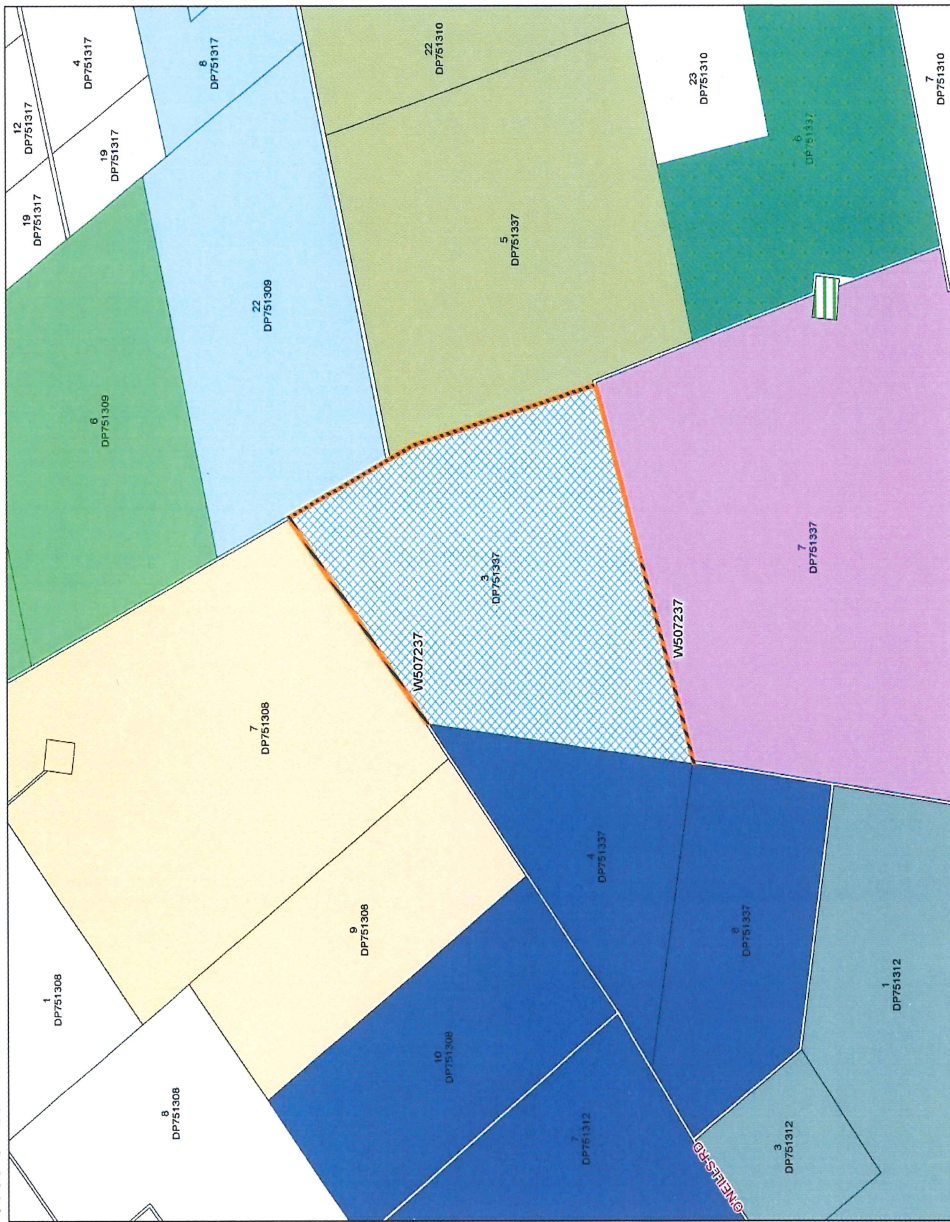
LGA: BOGAN
 LOCALITY: MIANDETTA & NYNGAN
 PARISH: NIRRANDA & CARO
 COUNTY: CANBELEGO

Legend

	PETER JAMES ROBERTSON
	THE STATE OF NEW SOUTH WALES
	BRETT WILLIAM MOODY
	KAY CARTER
	GARRY ROSS HANNIGAN TRACY LEE MADDERN
	JOHN RONALD CARTER DIONE JANE CARTER
	SIMON PATRICK WARD
	GREGORY HOWARD MOODY TANIA MARIE MOODY
	MICHAEL STEPHEN TAYLOR EVON MOORIE TAYLOR
	CROWN ROADS UNDER APPLICATION & PROPOSED FOR CLOSURE
	CROWN ROADS NO APPLICATION & PROPOSED FOR CLOSURE
	STATE FOREST
	CROWN LAND



Case Officer: EROBINSON Date: 08/03/2017 File ref: 17/02406



Disclaimer: The information contained in this map has been provided in good faith. Whilst all effort has been made to ensure the accuracy and completeness of this information, the data providers take no responsibility for errors or omissions or any loss or damage that may result from the use of the information.



**Engineering Services' Report to the Ordinary Meeting of
Bogan Shire Council held on 27 April 2017**

Dear Sir/Madam,

RE: PROPOSED ROAD CLOSINGS

ACCOUNT 581107 (17/02451)
PARISH Lambrigg, Egeria, Winfell, Grayrigg, Budgery
COUNTY Flinders
SHIRE Bogan

The Minister for Lands and Forestry proposes to consider the closing of the roads as indicated by black hatch on orange fill, orange, yellow or black hatch on yellow fill on the attached diagram.

The proposal will be advertised in the Nyngan Observer on 29th March 2017 and a copy of the advertisement is attached for your information.

Would you please consider whether your Department/Authority has any interests which may be affected by the closing of the roads?

If a reply is not received within the specified 28 day period it will be assumed that you have no objections to the proposal.

Should your Department/Authority require additional time in which to consider its position in the matter, please advise this office in that regard within the 28 day period.

Enquiries in relation to this matter can be directed to Emma Robinson, who can be contacted on 02 4920 5093 or via email at emma.robinson@crowland.nsw.gov.au.

Yours faithfully

Emma

Emma Robinson | Business Services Officer, Crown Lands
Department of Industry - Lands | Business Centre
Level 3 | 437 Hunter St Newcastle NSW 2300
Postal: PO Box 2215, Dangar NSW 2309
Direct: T: (02) 49205093 | F: 02 4925 3517 | E: emma.robinson@crowland.nsw.gov.au
W: <http://www.crowland.nsw.gov.au> | www.industry.nsw.gov.au

****PLEASE NOTE THAT MY EMAIL ADDRESS HAD CHANGED – PLEASE UPDATE IN YOUR ADDRESS BOOK TO
emma.robinson@crowland.nsw.gov.au****



**Engineering Services' Report to the Ordinary Meeting of
Bogan Shire Council held on 27 April 2017**

**Proposed Closure of Public Roads
Cluster 581107**

LGA: BOGAN
LOCALITY: HERMIDALE
PARISH: LAMBICG, EGERIA, WINFELL,
GRAIRIGG, BUDGERY
COUNTY: FLINDERS

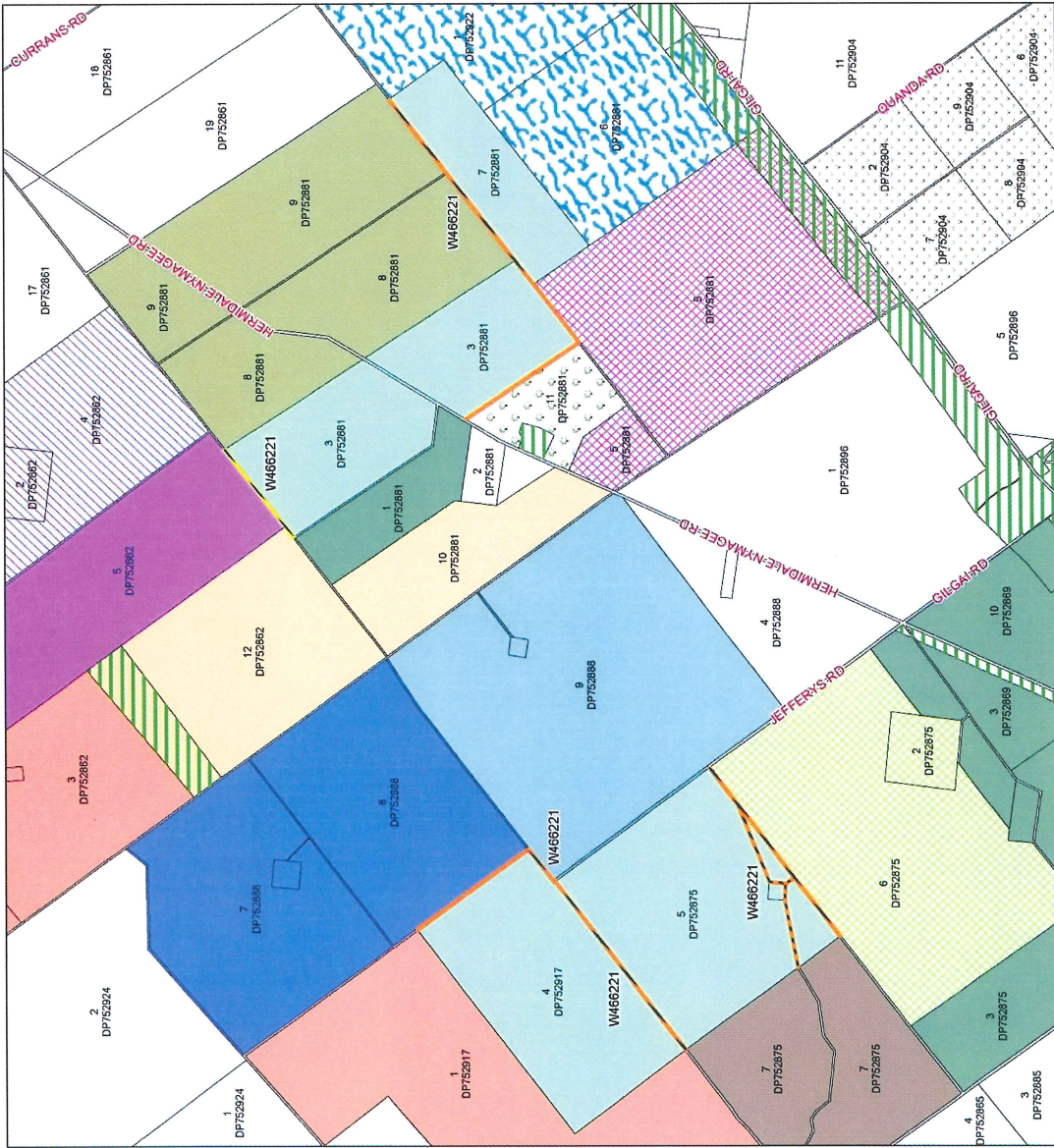
Legend	
	ASHLEY SCOTT CURRANS
	ANDREW JAMES STEPHEN MCLEOD
	DARREN GRANT MUDFORD
	KATIE LOUISE MUDFORD
	CHRISTINE ANNE MILES
	KEVIN ERNEST JEFFERY
	ASHLEY SCOTT CURRANS
	BENJAMIN MARK O'NEILL
	KERRIE ROBIN O'NEILL
	ROMA MAY WELLS
	HARTLEY WILLIAM DEWHURST
	PHYLLIS NO RICHARDSON
	ANDREW JAMES STEPHEN MCLEOD
	FAY DEWHURST
	PHILIP JOHN MILES, ASHLEA JAYNE RAE
	CROWN ROADS UNDER APPLICATION & PROPOSED FOR CLOSURE
	SHARED CROWN/COUNCIL ROADS UNDER APPLICATION & PROPOSED FOR CLOSURE
	CROWN ROADS NO APPLICATION & PROPOSED FOR CLOSURE
	NATIONAL PARK
	CROWN LAND

N

**Department of Industry
NSW GOVERNMENT**
Lands

Copyright NSW Department of Industry - Livest, 2016

Case Officer: EROBINSON Date: 10/03/2017 File ref: 17/02451



Disclaimer: The information contained in this map has been provided in good faith. Whilst all efforts have been made to ensure the accuracy and completeness of this information, the data providers take no responsibility for errors or omissions, nor any loss or damage that may result from the use of this information.



**Engineering Services' Report to the Ordinary Meeting of
Bogan Shire Council held on 27 April 2017**

Dear Sir/Madam,

RE: PROPOSED ROAD CLOSINGS

ACCOUNT	581125 (17/02401)
PARISH	Currawong, Nirranda
COUNTY	Canbelego
SHIRE	Bogan

The Minister for Lands and Forestry proposes to consider the closing of the roads as indicated by black hatch on orange fill, orange, yellow or black hatch on yellow fill on the attached diagram.

The proposal will be advertised in the Nyngan Observer on 29th March 2017 and a copy of the advertisement is attached for your information.

Would you please consider whether your Department/Authority has any interests which may be affected by the closing of the roads?

If a reply is not received within the specified 28 day period it will be assumed that you have no objections to the proposal.

Should your Department/Authority require additional time in which to consider its position in the matter, please advise this office in that regard within the 28 day period.

Enquiries in relation to this matter can be directed to Emma Robinson, who can be contacted on 02 4920 5093 or via email at emma.robinson@crowland.nsw.gov.au.

Yours faithfully

Emma

Emma Robinson | Business Services Officer, Crown Lands
Department of Industry - Lands | Business Centre
Level 3 | 437 Hunter St Newcastle NSW 2300
Postal: PO Box 2215, Dangar NSW 2309
Direct: T: (02) 49205093 | F: 02 4925 3517 | E: emma.robinson@crowland.nsw.gov.au
W: <http://www.crowland.nsw.gov.au> | www.industry.nsw.gov.au

****PLEASE NOTE THAT MY EMAIL ADDRESS HAD CHANGED – PLEASE UPDATE IN YOUR ADDRESS BOOK TO
emma.robinson@crowland.nsw.gov.au****



Engineering Services' Report to the Ordinary Meeting of Bogan Shire Council held on 27 April 2017

Proposed Closure of Public Roads Cluster 581125

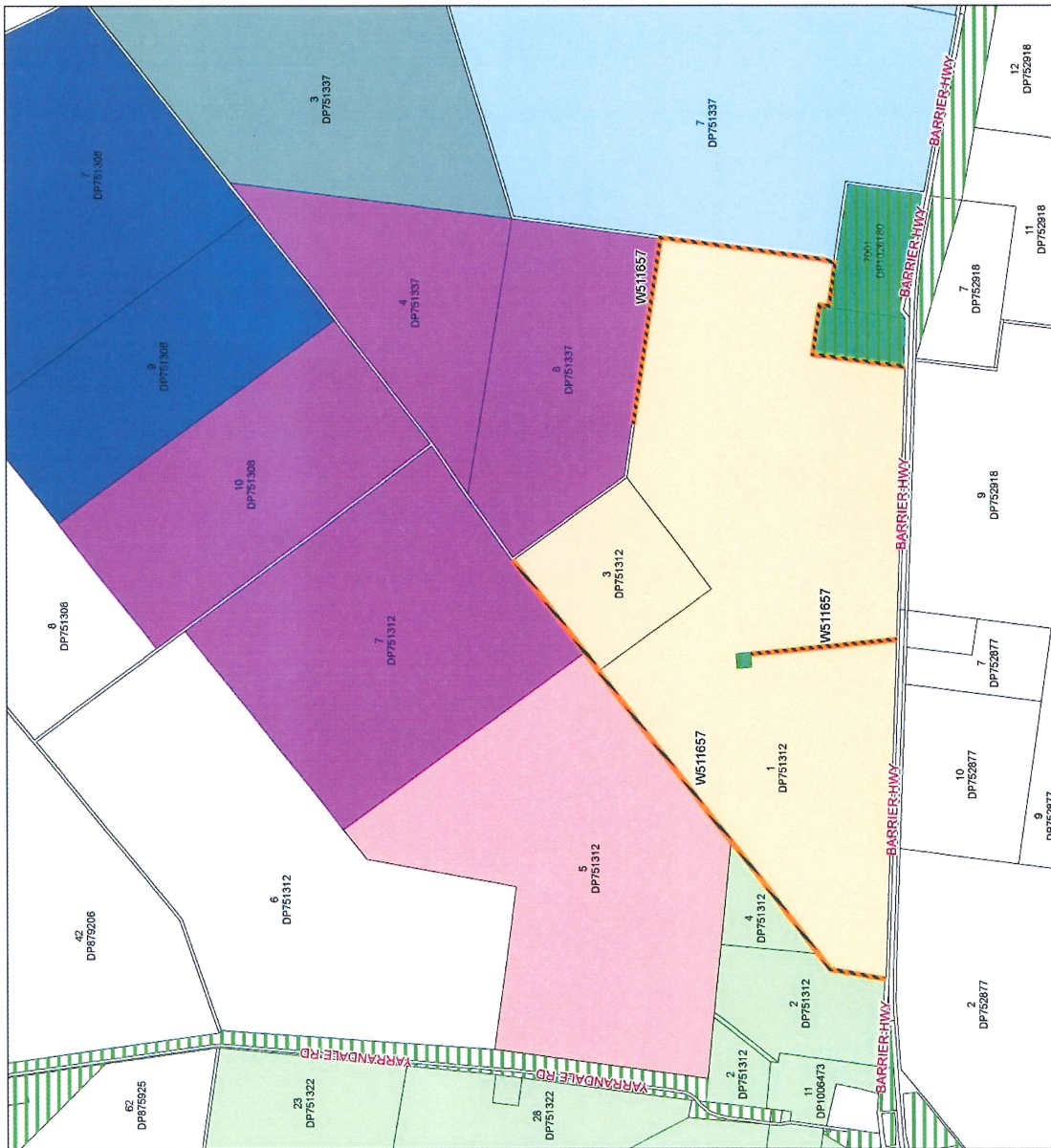
LGA: BOGAN
LOCALITY: HERMIDALE & MIANDETTA
PARISH: CURRAWONG & NIRRANDA
COUNTY: CANBELEGO

Legend	
[Yellow box]	MICHAEL STEPHEN TAYLOR EVON MOORIE TAYLOR
[Purple box]	GREGORY HOWARD MOODY TANIA MARIE MOODY
[Pink box]	JEREMY DOUGLAS RAE JENKINS NICHOLE JENNIFER JENKINS
[Light Green box]	THOMAS FRANCIS ONEILL
[Light Blue box]	SIMON PATRICK WARD
[Teal box]	THE STATE OF NEW SOUTH WALES
[Dark Blue box]	KAY CARTER
[Light Blue box]	BRETT WILLIAM MOODY
[Orange hatched box]	CROWN ROADS UNDER APPLICATION & PROPOSED FOR CLOSURE
[Green hatched box]	CROWN LAND



Copyright, NSW Department of Industry, Lands, 2016

Case Officer: EROBINSON Date: 08/03/2017 File ref: 17/02401



Disclaimer: The information contained in this map has been provided in good faith. Whilst all effort has been made to ensure the accuracy and completeness of this information, the data providers bear no responsibility for errors or omissions nor any loss or damage that may result from the use of this information.



**Engineering Services' Report to the Ordinary Meeting of
Bogan Shire Council held on 27 April 2017**



File Reference: 17/02145
Account No: 580595

PO Box 2215, DANGAR NSW 2309
Phone: 1300 886 235 (Option 2)
Fax: (02) 4925 3517
roads.newcastle@crowmland.nsw.gov.au
www.crowmland.nsw.gov.au

20 March 2017

Authority Referencing
Via e-mail

RE: PROPOSED ROAD CLOSINGS

REF 17/02145 580595
PARISH Canonba North & Gilgoen
COUNTY Gregory
SHIRE Bogan Shire Council

The Minister for Lands and Forestry proposes to consider the closing of the roads as indicated by black hatch on orange fill, orange, yellow or black hatch on yellow fill on the attached diagram.

The proposal will be advertised in the Dubbo Daily Liberal on 22nd March 2017 and a copy of the advertisement is attached for your information.

Would you please consider whether your Department/Authority has any interests which may be affected by the closing of the roads?

If a reply is not received within the specified 28 day period it will be assumed that you have no objections to the proposal.

Should your Department/Authority require additional time in which to consider its position in the matter, please advise this office in that regard within the 28 day period.

Enquiries in relation to this matter can be directed to Brian Watkins, who can be contacted on (02) 4920 5065 or via email at brian.watkins@crowmland.nsw.gov.au.

Yours faithfully

Brian Watkins
Department of Industry - Lands Business Centre



Engineering Services' Report to the Ordinary Meeting of
Bogan Shire Council held on 27 April 2017

**PROPOSED ROAD CLOSING SECTION 35 ROADS ACT 1993 & NOTICE OF INTENTION TO SELL
CROWN LANDS SECTION 34(3) CROWN LANDS ACT 1989**

In pursuance of the provisions of the *Roads Act 1993*, notice is hereby given that the Minister for Lands and Forestry proposes to consider closing the public roads listed in Schedule 1.

Schedule 1:

- Crown roads at Canonba, within and adjoining property of 'Killarney', 1790 Merrybone Road (File Ref: 17/02145, Cluster No: 580595).

All interested persons are hereby invited to make submissions concerning the proposal to Department of Industry - Lands, PO Box 2215, DANGAR NSW 2309 within twenty-eight (28) days of the date of this advertisement. Please note that under the provisions of the Government Information (Public Access) Act, such submissions may be referred to third parties (such as council or the closure applicant) for consideration.

In the event of closing of the road proving to be unobjectionable it is further notified that, on a date not less than fourteen (14) days after the date of notification in the Government Gazette of the closing of such roads, consideration may be given to the sale/vesting of the included area of Crown Land under the *Crown Lands Act 1989*.

For further enquiries please visit the website www.crownland.nsw.gov.au or contact Brian Watkins by email at brian.watkins@crowland.nsw.gov.au or on T:(02) 4920 5065 quoting file references above.

For the Manager, Business Centre Newcastle




**Engineering Services' Report to the Ordinary Meeting of
Bogan Shire Council held on 27 April 2017**

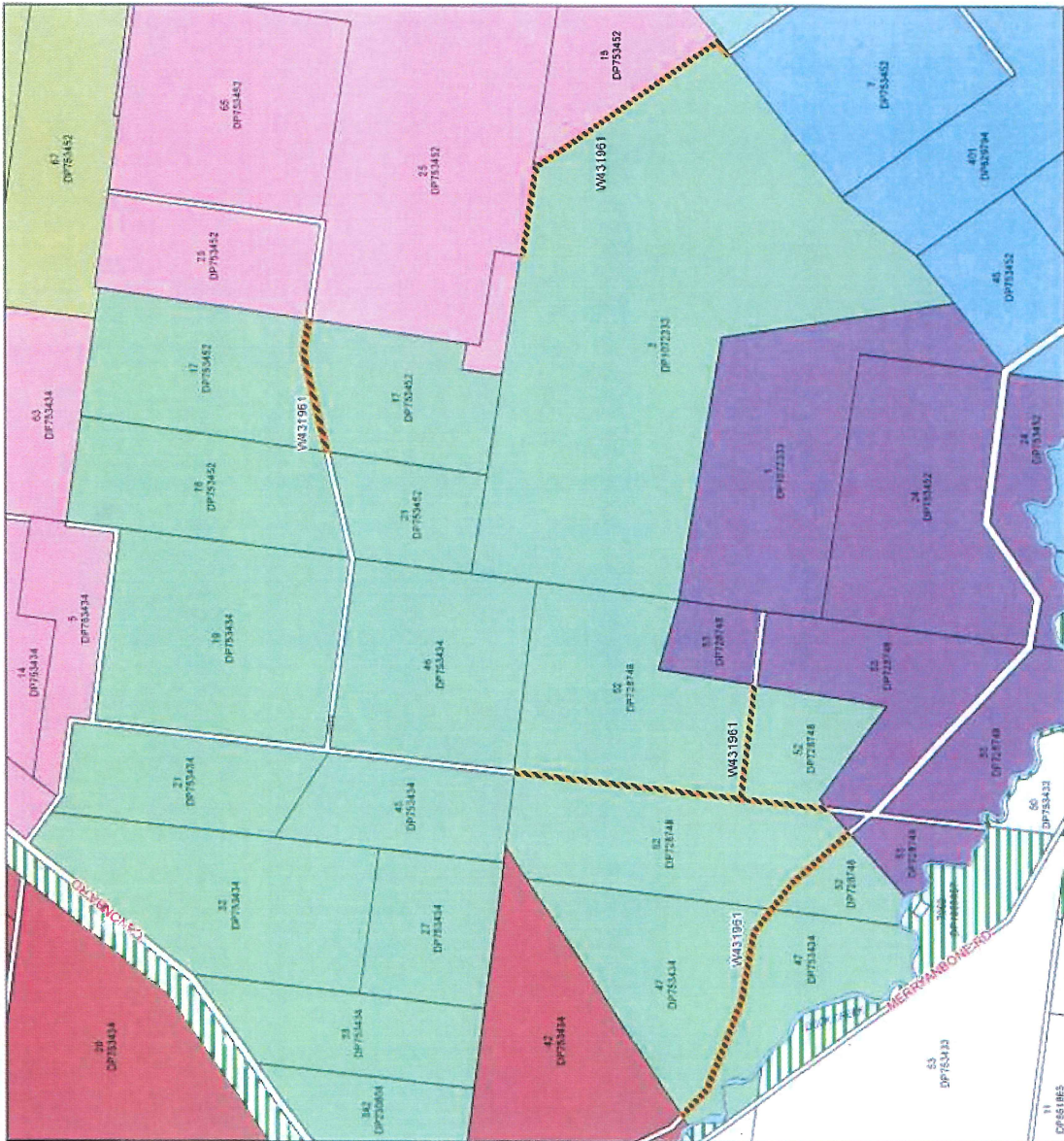
**Proposed Closure of Public Roads
Cluster 580595**

LGA: BOGAN
LOCALITY: CANONBA
PARISH: CANONBA NORTH & GILGOEN
COUNTY: GREGORY

Legend	
	MICHAEL KENNEDY
	PAUL BUCKLEY
	SHIRLEY KENNEDY
	JAMES McLAUGHLIN
	ROWEN CLEAVER
	ROWEN CLEAVER
	CROWN ROADS UNDER APPLICATION & PROPOSED FOR CLOSURE
	CROWN LAND



Case Officer: BWATKINS Date: 24/02/2017 File ref: 17/02145



Disclaimer: The information contained in this map has been prepared in good faith. Whilst it has been made to ensure the accuracy and completeness of the information, the data providers (where it is provided), to whom is dependent on the accuracy of the information. The user of this map should be aware of the limitations of the information.



**Engineering Services' Report to the Ordinary Meeting of
Bogan Shire Council held on 27 April 2017**

2.4 Recommendation

For Council's Consideration.

Graeme Bourke

MANAGER ENGINEERING SERVICES