

Distances from Nyngan to our capital cities.



Distances	Nyngan to Adelaide	1104 km
	Nyngan to Brisbane	950 km
	Nyngan to Melbourne	932 km
	Nyngan to Sydney	567km
	Nyngan to Perth	3,386.1 km
	Nyngan to Darwin	3,417.1 km

Important Phone Numbers

EMERGENCY	000
Nyngan Health Service	(02) 6835 1700
NRMA	13 11 11
Bogan Shire Council	(02) 6835 9000
Visitor Information Centre	(02) 6832 1056
Bogan Shire Medical Centre	(02) 6832 1305
Nyngan Tyres & Batteries	(02) 6832 1888

COME AND SAY
G'day
Bogan Shire

Official Visitors Guide
Nyngan . Coolabah . Girilambone . Hermidale



Bogan Shire Events in 2023



JANUARY	26	Australia Day Celebrations
FEBRUARY	1 - 12	Seniors Festival NSW
	20 - 24	Seniors Week Activities in Nyngan
	25	Pop Up Carp Muster on Bogan River
MARCH		
APRIL	9	Hermidale Easter Gymkhana
	20 - 30	Youth Week
	25	Anzac Day 2022 Commemorations & Races
MAY	14 - 15	Nyngan Show
JUNE		
JULY	1	Duck Creek Picnic Races
	31	National Tree Day
AUGUST	5	Nyngan Ag Expo
	25	Daffodil Day
	26	Bogan Big Boar Bonanza
SEPTEMBER	TBC	Nyngan Can Assist High Tea
OCTOBER	TBC	Nyngan Garden Club Flower Show
	TBC	Life Charity Focus Ball
	TBC	The Big Bogan Festival
NOVEMBER		
	TBA	WSPA End of Year Concert
DECEMBER	TBA	Christmas Carnival & Markets
	TBA	Nyngan Community Carols
	TBA	Nyngan Christmas Lights Competition

For further information about Nyngan and the Bogan Shire please visit our website:

www.bogan.nsw.gov.au

Facebook: *search* Bogan Shire Council



Coolabah

Coolabah was established during the 1880's. A coach stop in a village with the unlikely name of "The Three Legs O'Man" stood approx. 2 miles from present day Coolabah on the Cobb & Co route to Bourke.

When the township of Coolabah was proposed, a hotel was built there called the "Three Legs O'Man Hotel". This hotel was destroyed by fire and the "Coolabah Hotel" was built in the 1920's. In 1968 it too was destroyed by fire leaving Coolabah without a hotel for the first time in 84 years! Sadly, in 2014 fire destroyed the hotel so Coolabah is now once again without its local watering hole.

Arthur Hall VC is buried in the Hall family cemetery at St. Matthew's Church at West Bogan near Coolabah.

The Coolabah Post Office was established in 1885.



In Coolabah you will find a fully bricked village well built over a century ago. It is the largest of its kind in Australia.

It was built beside the "Three Legs O'Man" Hotel in Coolabah to ensure a water supply for visitors.

Hermidale

Hermidale is situated 46 km west of Nyngan on the Barrier Highway.

The village was first settled in the late 1880's with:

- telephone services in 1881
- a post office in 1887
- the railway in 1892
- a school opened in 1901
- police station in 1917



The hub of the village is the small school, the CWA, post office and a busy hotel, located just off the Barrier Highway.

Hermidale Easter Gymkhana is held every year with events for the whole family, horse events, novelty events (incl. gumboot toss), great prizes, BBQ and bar.

The Phillip Dutton Rest Area is in honour of our Olympic medallist who won gold in the equestrian three-day team event at the 1996 and 2000 Olympics.



Villages in Bogan Shire

Girilambone

Girilambone is located on the Mitchell Highway 46 km north of Nyngan. According to legend a large meteorite struck a hill near the town, hence the name Girilambone means **“Place of Falling Stars”**.

The discovery of copper in 1880 originally drew miners to the area but it was the railway creeping north in 1883 that fixed its identity. Although the rail closed in 1990, after the Nyngan Flood, the reopening of copper and gold mining in the area injected life back into the village.

Girilambone once proudly boasted of being the smallest town in Australia with a ridgy-didge RSL Club. The Club was established in the early 1950's but closed in 2011. The Hog 'n' Billy Hotel took its place. The Girilambone Railway buildings are in the process of being restored.

Stop in at the Bushcraft Café for great food, drinks, locally made leather goods and craft items.



DID YOU KNOW?

- A private mine town preceded the official Girilambone town settled by the railway line. The private town included a school which opened in 1882 and closed in 1904.

DID YOU KNOW?

- Hidden in the bush north of Coolabah are the Doomsday City Bunkers built by a group who made headlines nationwide expecting the world to end in October 1978.

Nyngan (Nyingen) ‘Long pond of water’

Yaamakarra

Hello / Welcome

ngini ngurrampaa Wangaaypuwan.
This is Ngiyampaa Wangaaypuwan Country.

ngini ngiyani wara-dhunma-nha.
We are standing here together.

winanga-nha kiya-thu ngurrampaa-pilaar.
I acknowledge the owners of this Country.

pukil kiya-thu ngini ngurrampaa Wangaaypuwan wara-nha.
I am happy to be standing on Wangaaypuwan Country.

Bogan Shire is situated on the land of Wangaaypuwan (Wongaibon), Ngemba, Ngiyampaa and Wayilwan (Weilwan) boundaries.

Aboriginal people lived in this area covering 70,000 sq km which included the headwaters of the Bogan River and the site of present day Nyngan. During Charles Sturt's 1828-29 expedition he named the Bogan River 'New Year's Eve Creek' on 1st January 1829 but Sir Major Thomas Mitchell recorded the local Aboriginal word 'Nyngan', said to mean 'long pond of water', when he camped here in 1835. It was estimated that around 1000 Wangaaypuwan (Wongaibon) language speaking people lived on the Bogan at the time of Mitchell's visit.

The name Bogan is an Australian Aboriginal term meaning *'the birthplace of a notable headman of the local tribe'* and is also a Gaelic term meaning *bog*.

Bush Tucker such as quandongs, bush tomatoes, bumble tree (wild orange) and wild bananas are still sourced by Aboriginal people today and can be found growing locally. The location of quandong trees is often a well guarded secret by those in the know. Quandong pies are delicious and so is quandong jam.

Aboriginal artefacts can be seen at the Nyngan Local Aboriginal Land Council Office at 102 Pangee Street (02 6832 2639) and at the Nyngan Museum.



Quandong's fleshy fruit, although sometimes a little tart, has a pleasant taste when ripe, similar to a cross between apricots, peaches and rhubarb.



Emu egg carved by Frank Slip, one of Australia's most experienced emu egg carvers.



What is there to do in Nyngan?

- **First Stop** - Nyngan Visitor Information Centre & Museum.
- Then check out the **Bell Iroquois Helicopter**.
- Get a selfie with the **Big Bogan** and his best mate, **Rusty**.
- Take a leisurely bicycle ride around the town and to the river.
- Visit the **Historic Chinese Graves and Burner** at the Cemetery.
- Check out **Nyngan Coach House** in Teamsters Rest Area.
- Picnic in **O'Reilly Park** - there's a children's playground and Skate Park.
- Pack a picnic lunch, head on out to **Jack Hargreaves** or **Rotary Park**.
- The **Bogan River** is a great spot for **bird watching**.
- Take a leisurely **canoe or kayak ride** down the Bogan River.
- Check out the new **Bogan River Nature Trail** with its **metal sculptures**.
- **Keen Golfer? Play** a round of **golf** on Nyngan's par 68 sand green course.
- Learn about the local sheep-shearing industry at the **Mid-State Shearing Shed Museum**. Open Mon - Fri, 9am to 12 noon.
- Reminisce, be amazed at the displays of our past in the **Nyngan Museum**.
- **Take a drive out to the viewing platform at the Nyngan Solar Plant**.
- Go **fishing** on the Bogan River (you may catch *the big one!!*)
- Bring your boat and **waterski** on the mighty Bogan River.
- Take a **drive** to the **Geographical Centre of NSW** - 72km south.
- Marvel at the colours in the sky at **sunset**.
- **Dine** out at a local restaurant, pub or bistro. Meet the locals.
- **Look** up in amazement at all the stars in the clear night sky.
- Visit the **Nyngan Solar Plant** viewing platform - 10kms along Cobar road.
- Enjoy a luxury weekend at **Callubri Station Farmstay** in a Sky Suite.



Girilambone Open Pits



Ore being transported to Newcastle.

Hermidale - Girilambone Copper Mine

Mining is one of the major industries in Bogan Shire.

Mining first commenced at Girilambone in 1881 and continued until 1918. At first it was thought gold had been discovered but analysing proved it to be a very valuable copper. Mining was done with picks and shovels after blasting with gelignite and the ore was then loaded onto wagons that were pulled along rail tracks by horse teams to the furnace.

The Girilambone Copper Company Limited was formed in 1896.

In the 35 years that the mine operated about 80,000 tonnes of ore was produced.

The mine reopened in 1991 and operated until 1999. **Girilambone copper was very high quality at 99.999%.**

The Tritton Ore Body was discovered in 1995.

Aeris Tritton Copper Mine is approximately 18km north of Hermidale (between Hermidale and Girilambone) and about 60km west of Nyngan. The complex includes 2 underground mines, the Tritton and Murrawombie deposit mines and the processing plant.

Copper is extracted via conventional crushing and flotation circuits producing a copper concentrate. **Ore production is sustained at more than 1,000,000 tonnes annually.**



Aeris Tritton Mine at Hermidale

More than 750,000 tonnes of copper has been discovered on the Tritton lease.

The copper concentrate is loaded into containers on site, then transported to Hermidale by road. The containers are then loaded onto rail bound for Newcastle where it is shipped to smelters in the region.

Nyngan Visitor Information Centre & Museum

Visit the Nyngan VIC & Museum to learn about Nyngan and district.
Located in the Railway Square.

**VIC open Mon to Fri 8.30am - 4pm;
Museum open Mon to Fri 8.30 to 4pm (entry closes at 3pm)
VIC & Museum open Sat & Sun 10am - 2.00pm
Tel: (02) 6832 1056**



Attractions & Points of Interest

The Big Bogan



Grab a selfie with the *Big Bogan* and his mate, *Rusty*.

The Big Bogan is 5.96m tall and weighs about 1500kg.

Our Community Events and Volunteers

Bogan Shire has a wonderful band of volunteers and community groups who are responsible for the success of events held in the Shire. Nyngan Show Society, Nyngan Ag Expo Committee, Duck Creek Picnic Race Committee, Nyngan Garden Club, Nyngan Jockey Club and Nyngan Pony Club are just some of the people behind our major events. Other community groups include: Nyngan RSL Sub-branch, Bridge Club, Lions, VIEW Club, Nyngan Men's Shed, Nyngan Days for Girls, and Nyngan and Hermidale CWA.

Our Parks

Located throughout the town are several parks proving travellers and locals with enjoyable outdoor spaces and facilities.

These include:

- Davidson Park, Pangee Str (our main street)
- O'Reilly Park, Bogan Str (playground and skate park)
- Rotary Park on the Bogan River (turn left just over the bridge)
- Jack Hargreaves Park, across from the Mine Village near the bridge



From its beginning near Parkes, the Bogan River is 617km in length and is part of the Macquarie- Barwon catchment within the Murray-Darling Basin.

About Bogan Shire

Nyngan - Gateway to the Outback

Nyngan is the administrative centre of Bogan Shire (14,610sq kms) with a population of 3076 in 2020.

Traditionally it has been one of the State's most productive pastoral districts, with wool, wheat and cattle as its primary produce. The local economy has diversified to include mining, renewable energy and tourism.

The Shire has an abundance of productive agricultural land for sheep and cattle production and large scale cropping enterprises with wheat, oats, barley, canola and chickpeas the main crops grown in the district.

Albert Priest Channel

Due to the variability of the Bogan River (the Shire's main watercourse), Nyngan is dependent on water from the Albert Priest Channel which runs from the Macquarie River to the Bogan River just upstream of Nyngan.

It was the brainchild of George Albert Priest who was Town Clerk for 41 years. The Channel is 73km long and was constructed in 1942.

A pipeline from Nyngan ensures a constant water supply for Cobar. The Channel supplies stock, domestic and irrigation water to landholders along its length.

Educational Facilities

Bogan Shire has a high school, 4 primary schools, a pre-school, an Early Learning Centre (long day care) and a mobile playgroup (Bogan Bush Mobile) and TAFE Western to cater for the educational needs of the children and adults of the Shire.

Medical Services

The Bogan Shire Medical Centre Services include a General Practitioner, Chronic Disease Management, Pathology, Podiatry, Diagnostic Medical Ultrasound and other Allied Health Services. Nyngan also has two private GP practices, a dental surgery and a private Speech Therapy service will be opening soon.

Nyngan Health Service includes the hospital, emergency department, baby and community health, nursing home complex and ambulance services.

Sport & Recreation

There are many recreational and sporting opportunities in Nyngan. These include: lawn bowls, golf, dancing, swimming, rugby union, rugby league (junior, senior and women's), touch football, cricket (junior & senior), netball, fishing and horse sports.

The Bogan River offers a great venue for water-skiing, canoeing, kayaking, bush-walking and birdwatching.

Nyngan War Memorial Pool - 50m pool, children's pool, waterslide, splash park, BBQ.

Attractions & Points of Interest

Mid-State Shearing Shed Museum

The Mid-State Shearing Shed was built in a disused railway goods shed by an enthusiastic group of retired shearers and the contribution that the shearing industry made and is continuing to make in Nyngan and New South Wales.

The Mid-State Shearing Shed also has on display the talents of local artists with large murals covering many of the walls.

The Museum is situated on the Mitchell Highway adjacent to a sealed free camping area and Heritage Park which features a memorial wall dedicated to the pioneers of the area.

Open Mon - Fri 9am - 12pm.



Attractions & Points of Interest



During the hotter months of the year Nyngan Pool is the place to cool off with its water slide, splash park, 50m and children's pools, half basketball court, bbq, picnic tables, plenty of seating and shade shelters. Food is also available from the kiosk. Located in Bogan Street between Larkin Oval and O'Reilly Park.

Open Oct - April.



Nyngan Weir is a lovely tranquil place to stop and rest awhile.

Arthur Hall VC Way

(Coolabah to Brewarrina Road)

Arthur Hall VC

Arthur Charles Hall was born on 11 August 1896, the son of a Nyngan grazier. He worked as an overseer on his father's properties before enlisting in the Australian Imperial Force at Dubbo on April 3, 1916.

On September 1, 1918, while the 54th Battalion was engaged in an attack on Peronne, a machine gun-post was checking the advance. Single-handed, Hall rushed the position, shot four of the occupants and captured nine others and two machine-guns.

Then crossing the objective with a small party, he afforded excellent covering support of the remainder of the company.

He was continually in advance of the main party, located many points of resistance and personally led parties to attack them.

Next day, while his unit mopped up at Peronne, Hall rescued a wounded mate under shellfire.

For his actions on 1 and 2 September he was awarded the Victoria Cross.

After the war Arthur Hall returned to Nyngan and was a respected and active member of his local community.

He died in Nyngan in 1978 and was buried in the Hall Family Cemetery at St Matthew's Church, West Bogan.

Barwon Road Dedicated in VC's Honour

Her Excellency Professor Marie Bashir AC CVO, Governor of NSW, visited Coolabah on Thursday 8 December 2011 to officially dedicate the Coolabah to Brewarrina Road.

The road is now officially called **The Arthur Hall VC Way** in memory of his exceptional bravery under fire that earned him the Victoria Cross in France during the First World War.



April 1990 Flood

Record heavy rains in the catchment of the Bogan saw floodwaters rise to alarming levels, threatening the town. Despite the best efforts of townspeople (they laid 260,000 sandbags), and an army of volunteers, the levee was breached.

By the morning of April 24, Nyngan was under water and isolated in a vast inland sea. It was decided to airlift almost the entire population of Nyngan to safety until the flood water receded and services could be restored.

This remarkable feat of organisation was commemorated by the gift of an IROQUOIS Helicopter from the Australian Government to the people of Nyngan.

This helicopter, a symbol of courage, was found to have played a vital role in the Vietnam War Battle of Long Tan, and stood as a static display adjacent to the Railway Station until 21 May 2011. It was been transported to Caloundra, restored and placed on display there. Caloundra RSL kindly restored and transported a replacement Iroquois to our town.

With the assistance of the State and Federal Government, and people from all over NSW and beyond, Nyngan has been fully restored. The levee, now one metre higher than the 1990 flood level, protects the town and its people.

Visit the Nyngan VIC and Nyngan Museum to watch the "Flood, Sweat and Tears" video in the Palais Theatre and Nyngan Flood display room.



1924 Garford Fire Engine



Located in the old Fire Station building (Cobar Street) next to the Nyngan Post Office is an original 1924 Garford Fire Engine.

Chinese Graves and Burner



The Nyngan Cemetery has one of the largest collections of Chinese grave stones in NSW with the oldest marker dating to 1913.

The brick burner is located near the Chinese Gravestones. The brick-burner was constructed between 1913-1924.

Burners were used to burn food and money offerings to the souls of the dead.

Ancient Chinese saying - *Upon the roots of the tree rest falling leaves.*

Sculptures and Murals



The Bogan Drover by Michael Carroll

The **Bogan Drover** sculpture evolved from a concept by WW & HM McLaughlin of 'Tongo' in tribute to Archibald and Matilda McLaughlin. The sculpture commemorates the settlers of Nyngan on the Bogan.



Bicentennial Mural

The **Bicentennial Mural** in Davidson Park next to Bogan Shire Medical Centre marks Australia's Bicentenary in 1988. The mural, made from tiles designed by local residents, glazed and fired in Nyngan, depicts the Bogan River, the history of Bogan Shire, local families, rural properties, and also charts 100 years of rainfall.



Cobb & Co coaches transported goods and people through Bogan Shire before the coming of the railway. A replica coach, made by Don Burns, stands proudly in the Nyngan Coach House next to a wool wagon.



Canonba Village

Canonba village emerged on land bought by John Brown on Duck Creek around the head station for his Canonba run. The settlement grew servicing the early pioneers and Cobb & Co travelers to the outback. About 30km north of present day Nyngan, Canonba was a Cobb & Co coach stop on the route to Bourke and the far west.

In 1881 the population was 472 but with Nyngan being established, by 1891 the population was around 58. Around 1882, Canonba residents began moving to establish a town by the railway and Nyngan came into being. Several houses from Canonba were dismantled and re-erected in Nyngan.

Brownstown, a private village, was adjacent to the official village of Canonba. John Brown was known by locals as "King of Brownstown"!

For further information about the history of Canonba, Brownstown and Cobb & Co the "Nyngan on the Bogan" book is available for purchase at the Nyngan Visitor Information Centre and Museum.



A plaque commemorating the site of Canonba village.

Today Canonba is a great picnic and fishing spot on the Duck Creek.



An Aboriginal Mural on the eastern wall of the St Vincent de Paul shop in Pangee Street.

This mural was painted by Nyngan High School students.



Mural depicting Nyngan in the early days on the eastern wall of the St. Vincent de Paul shop in Pangee Street.

This mural was painted by students from Nyngan High School.



Aboriginal Mural on the eastern side of the LALC office across the road from the Nyngan RSL & Civic Club.

Walking Trails

Let's go for a Bogan River Walk and explore the Nature Trail.

Local residents and tourists can now walk /run/cycle from the Mid-State Shearing Shed Museum car Park to the river on a wonderful wide concrete path. Wheelchair and pram friendly too!

The 900m Bogan River Nature Trail along the Bogan River, with its rustic seating, tic-tac-toe game, painted rocks, metal animal and bird sculptures scattered along the trail, adds to this amazing walk through the bush. There is so much to see, hear and do along the length of the trail.

Happy exploring!



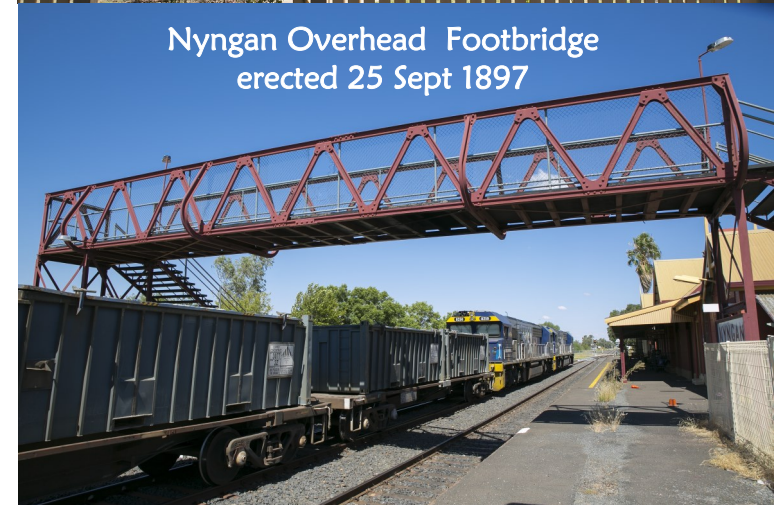
Bogan River Nature Trail begins at the bottom weir near the bridge and winds for 900m through the bush.



Nyngan Town Hall circa 1897



Nyngan Court House circa 1902



Nyngan Overhead Footbridge erected 25 Sept 1897

Brief History of Nyngan & District

Major Thomas Mitchell

The first recorded European visitor to the region was Major Thomas Mitchell who led an expeditionary party that camped at the present site of Nyngan on 10 May 1835. Mitchell was assisted by an Aboriginal guide who pointed out waterholes and open country to the explorer.

A plaque marking the spot where Major Thomas Mitchell camped is located in Rotary Park. Mitchell described the camping spot as a: *'long pond with many birds, ducks and brolgas'*.



The construction of a railway line to Bourke provided the impetus for a township on the Bogan. Around 1882, residents of Canonba, approximately 30 kms north on the Duck Creek, moved to establish a town by the railway and Nyngan came into being. Several houses from Canonba were dismantled and re-erected at Nyngan.

Nyngan was officially gazetted a town on 18 December 1882.

Nyngan Railway

Nyngan Railway Station opened on 9 June 1883. The bricks used in its construction were made locally at James Gale's Brickworks which was near the river.

A temporary bridge was built across the Bogan in 1883 until a permanent one was constructed during 1884.

The historic manually operated turntable is still utilised on occasion by visiting heritage engines.


The Goods Shed (circa 1930's) now houses the Mid-State Shearing Shed Museum.

Sadly the April 1990 Flood brought about the demise of passenger trains to Nyngan and closure of the Nyngan- Bourke line.



Walking Trails

Winangali Walk - to hear, listen



On the 15th November 2021 the Winangali Walk was officially opened. The entrance is at the corner of Cemetery Road and Titanic Drive. The land was granted to Nyngan LALC and they have created a nature walking track to preserve Aboriginal plant species, bush tucker and trees.

Visitors are welcome to walk along the gravel track through the bushland.



Parks



This Indigenous garden acknowledges the Aboriginal peoples as the original custodians of the land. The design elements of the park include three circles representing the Wangaaypuwan (Wongaibon), Ngiampaa and Wayilwan nations.



Heritage and Flood Memorial Park

Heritage Park, leading to Flood Memorial Park, was established on the corner of Nymagee and Mitchell streets at the main entrance to town with the official opening conducted by Rear Admiral Peter Sinclair on June 8 2013. Members of Nyngan community organisations, along with children from local schools helped Bogan Shire councillors and staff to formally plant the trees lining the main pathway at Heritage Park.

Day Trips



The geographical centre of NSW
72 km south of Nyngan

A cairn marking the spot is located in Bogan Shire adjacent to the Condobolin Road. The cairn is made from slag from the old Mount Royal Copper Mine which used to operate at Tottenham.



Burrima Boardwalk (in the Macquarie Marshes)

'Burrima' is a private property located in the Macquarie Marshes about 117 km north of Nyngan and 128km north of Warren. To access the entrance follow the signs from Nyngan, Carinda or Warren. An elevated boardwalk meanders for 2km through the marshes wetland and an observation tower allows you to gaze across part of the largest reed bed in Southern Australia.

Allow yourself plenty of time to experience 'Burrima' - at least 1 - 2 hours. Ensure you take plenty of drinking water with you. No camping.

To visit the Burrima boardwalk you will need to register via the website - <https://burrimamacquariemarshes.com/>

For enquiries: Tel: 0447 924 043
Email: info@burrima.com

Opening hours:

Mon – Fri 7:00am – 8:00pm
Sat– Sun 6:00am – 8:00pm

Cost: \$25 per car



AGL Nyngan Solar Plant



Bogan Shire is home to Australia's largest solar farm, which has become a major tourist attraction. About 10km out of Nyngan on the Barrier Highway is the turnoff.

In conjunction with the Australian Renewable Energy Agency (ARENA) and NSW Government, AGL built the 102 MW large-scale solar photo-voltaic (PV) power plant on approx. 250ha of agricultural land located about 10km west of Nyngan, off the Barrier Highway. At the time of construction it was the largest solar plant in the Southern Hemisphere!

Construction began in January 2014 and was finalised in 2016.

The Solar Plant consists of about **1,350,000 solar PV modules** installed on frames which are supported by around **150,000 steel posts**.

A short 3km drive off the highway is the viewing platform which is wheelchair accessible. Around the platform, garden beds are planted with indigenous flora.

Please contact the Nyngan Visitor Information Centre for further information.



Parks



Nyngan Coach House in Teamsters Rest Area next to the Big Bogan.



Jack Hargreaves Park, looking across to Rotary Park on the Bogan River is our newest park named in honour of our newest Olympic Gold Medallist. Jack, who grew up in Nyngan, is a member of the gold medal rowing team at the Tokyo Olympics.



Rotary Park Pontoon

VISITOR INFORMATION

READ'S SHOP

19 Warren St
Ph: 02 6832 1079
Open 7 days

BP SERVICE STATION

Mitchell Highway
Ph: 02 6832 2188

BOGAN COFFEE SHOP

76A Pangee St
Ph: 0484 616 828

D & D'S TAKEAWAYS

88-92 Pangee St
Ph: 02 6832 1081

GUNDOG EXPRESS

97 Pangee St
Open Wed - Sun
10am - 2pm

SUN RAYS

127 Pangee St
Ph: 0474 528 624

NYNGAN BOWLING CLUB

Gold Medal
Chinese Restaurant
Cnr. Bogan & Terangion
Ph: 02 6832 1647

NYNGAN RSL CLUB

Pangee St
Ph: 02 6832 1102

THE AUSTRALIAN HOTEL BISTRO

42 Nymagee St
Ph: 02 6832 1612

CALLUBRI STATION FARMSTAY

Buddabadah
Angie & Mike
Armstrong
0403 571 331
info@callubristation.com.au

FREE RV CAMPING

Free 24 hour camping for RV's is available at Mid-State Shearing Shed Car Park in Nymagee Street and at the Nyngan Weir.

VISITOR INFORMATION CENTRE

Nyngan Museum
Railway Square
6832 1056

THE WASH CORNER - OPEN 24 HRS

32 Lawlor St
Laundromat, dog & car wash
Ph: 0400 387 225

AMPOL

39 Pangee St
Ph: 02 6832 2511

BP SERVICE STATION

Mitchell Highway
Ph: 02 6832 2188

SHELL SERVICE STATION

57 Pangee St
Ph: 02 6832 1313

THE AUSTRALIAN HOTEL

42 Nymagee St
Ph: 02 6832 1612

NYNGAN RSL CLUB

Pangee St
Ph: 02 6832 1102

ALAMO MOTOR INN

14 Pangee Street,
Ph: 02 6832 1660

RSL COUNTRY MANOR MOTOR INN

145 Pangee St
Ph: 02 6832 1447

OUTBACK MOTOR INN

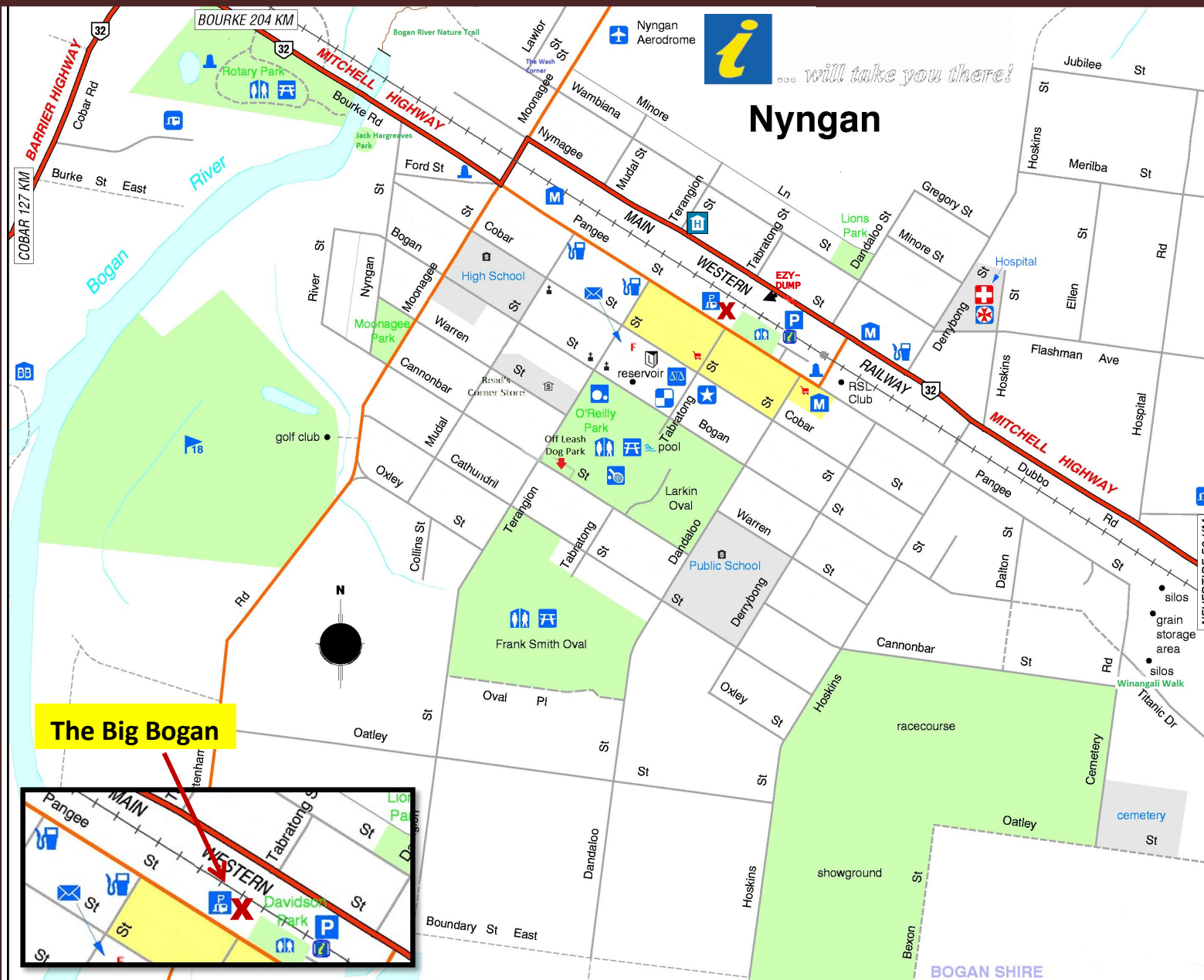
Mitchell Highway, 2825
Ph: 02 6832 1501
3 Star NRMA Rating

NYNGAN LEISURE & VAN PARK

12 Old Warren Road
Ph: 02 6832 2366

NYNGAN RIVERSIDE TOURIST PARK

Barrier Highway
Ph: 02 6832 1729



Nyngan

Outback... Not out of Touch!

FUEL
HOTELS
MOTELS
CARAVAN PARKS